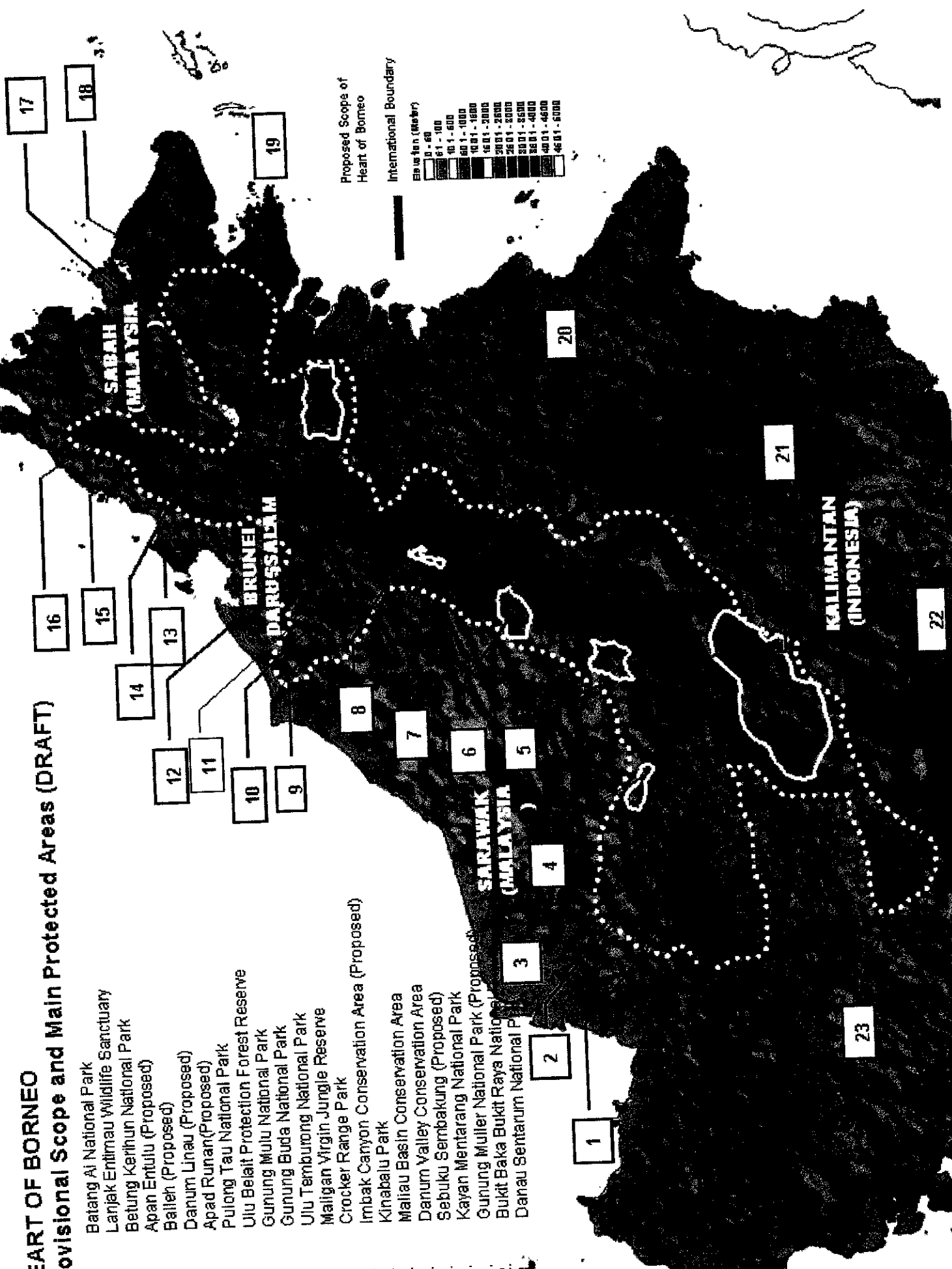


## PETA DAERAH KERJASAMA DALAM KERANGKA HOB

# HEART OF BORNEO Provisional Scope and Main Protected Areas (DRAFT)

1. Batang Ai National Park
2. Lanjak Entimau Wildlife Sanctuary
3. Betung Kerihun National Park
4. Apan Entulu (Proposed)
5. Balleh (Proposed)
6. Danum Linau (Proposed)
7. Apad Runan (Proposed)
8. Pulong Tau National Park
9. Ulu Belait Protection Forest Reserve
10. Gunung Mulu National Park
11. Gunung Buda National Park
12. Ulu Temburong National Park
13. Maligan Virgin Jungle Reserve
14. Crocker Range Park
15. Imbak Canyon Conservation Area (Proposed)
16. Kinabalu Park
17. Maliau Basin Conservation Area
18. Danum Valley Conservation Area
19. Sebuku Sembakung (Proposed)
20. Kayan Mentarang National Park
21. Gunung Muller National Park (Proposed)
22. Bukit Baka Bukit Raya National Park
23. Danau Sentarum National Park



Proposed Scope of Heart of Borneo

International Boundary

Elevation (Meter)

0 - 60
61 - 100
101 - 200
201 - 400
401 - 1000
1001 - 1500
1501 - 2000
2001 - 2500
2501 - 3000
3001 - 3500
3501 - 4000
4001 - 4500
4501 - 5000

**DECLARATION on THE HEART OF BORNEO Initiative**  
***THREE COUNTRIES, ONE CONSERVATION VISION***  
**Signed on 12 February 2007, BALI**

**DECLARATION ON THE HEART OF BORNEO INITIATIVE**  
*Three Countries, One Conservation Vision*


We, the Governments of Brunei Darussalam, Indonesia and Malaysia, recognizing the importance of the Island of Borneo as a life support system, hereby declare that:

- With one conservation vision and with a view to promote people's welfare, we will cooperate in ensuring the effective management of forest resources and conservation of a network of protected areas, productive forests and other sustainable land-uses within an area which the three respective countries will designate as the "Heart of Borneo (HoB)", thereby maintaining Bornean natural heritage for the benefit of present and future generations, with full respect to each country's sovereignty and territorial boundaries, and also without prejudice to the ongoing negotiations on land boundary demarcation.
- The HoB Initiative is a voluntary trans-boundary cooperation of the three countries combining the stakeholders' interests, based on local wisdom, acknowledgement of and respect for laws, regulations and policies in the respective countries and taking into consideration relevant multilateral environmental agreements, as well as existing regional and bilateral agreements / arrangements.
- We are willing to cooperate based on sustainable development principles through research and development, sustainable use, protection, education and training, fundraising, as well as other activities that are relevant to trans-boundary management, conservation and development within the areas of the HoB.

To support this Declaration, we, the three countries will prepare our respective project documents incorporating the strategic and operational plans, which will form the basis for the development of our road map towards realizing the vision of the HoB Initiative.


Done at Bali, Indonesia on the twelfth day of February, two thousand and seven in three original copies.

**For the Government of  
His Majesty the Sultan  
and Yang Di-Pertuan of  
Brunei Darussalam**



**H.E. Pehin Dato Dr.  
Awang Haji Ahmad bin  
Haji Jumat**  
Minister of Industry and  
Primary Resources,  
Brunei Darussalam

**For the Government  
of the Republic of  
Indonesia**



**H.E. Mr. M. S. Kaban**  
Minister of Forestry,  
Republic of Indonesia

**For the Government of  
Malaysia**



**H.E. Dato' Seri Azmi bin  
Khalid**  
Minister of Natural  
Resources and Environment,  
Malaysia